

TO I-20 & CRAWFORDVILLE 5 mi

TO I-20 & US 278 1 mi.

WARREN CO.

TALIAFERRO CO.

POWELTON

HANCOCK CO.

TO WARRENTON 2 mi

BEAVER DAM CREEK

TO WARRENTON 2 mi

TO WHITE PLAINS 10 mi

CO. RD. 221

MAYFIELD

LONG CREEK

TO SPARTA 4 mi

FULSOME CREEK

GA. RAILROAD

OGEECHEE RIVER

TO WARRENTON 4 mi




CULVERTON


JEWELL

TO SPARTA 4 mi

# OGEECHEE WMA

Warren and Hancock Counties Georgia

-  Hard Surface Road
-  Improved Dirt Road
-  Camping Area



TO SANDERSVILLE 18 mi

WASHINGTON CO.

TO MITCHELL 4 mi

