



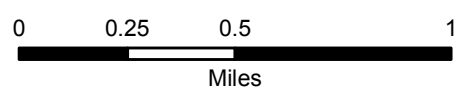
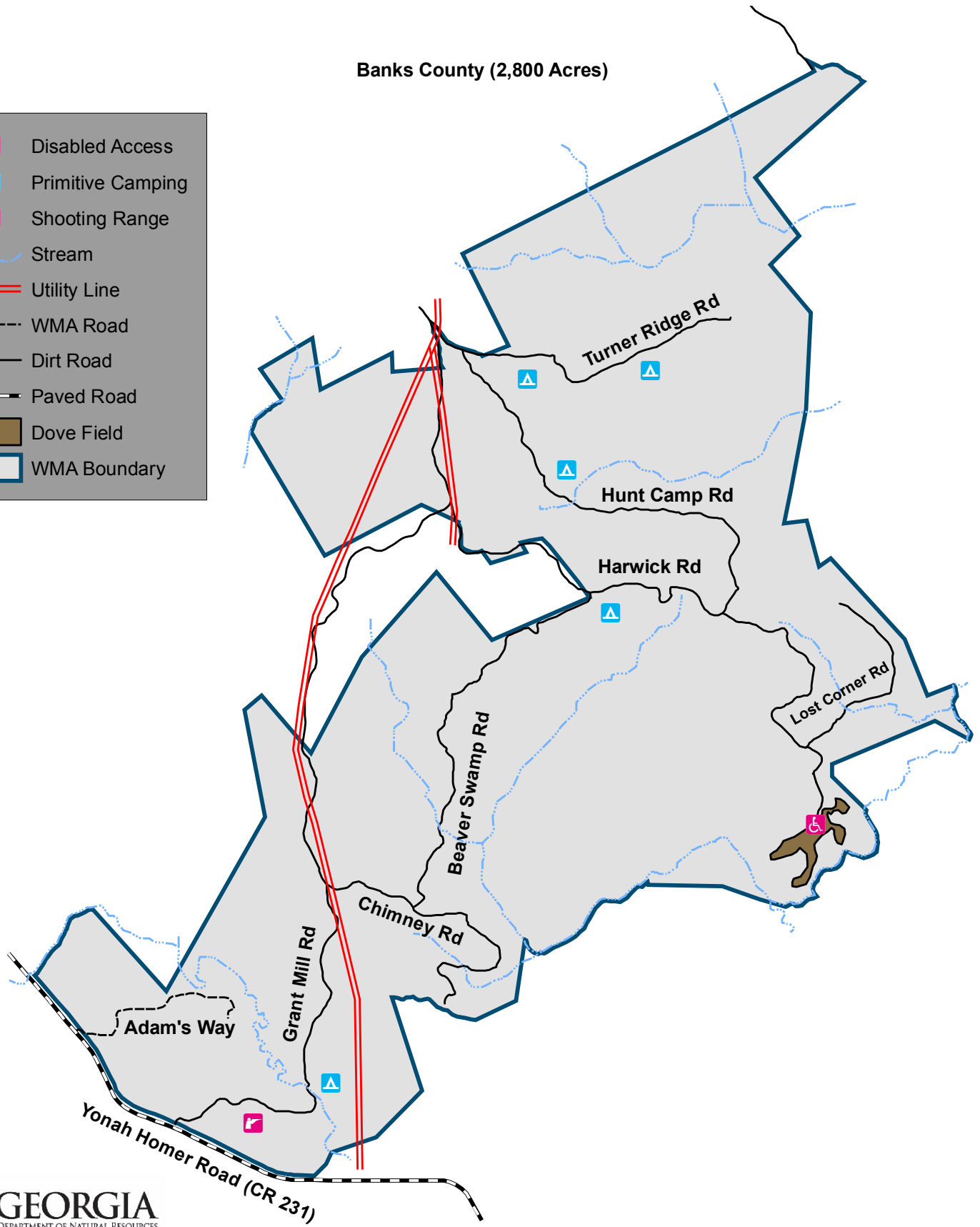


WILSON SHOALS WILDLIFE MANAGEMENT AREA

Banks County (2,800 Acres)



-  Disabled Access
-  Primitive Camping
-  Shooting Range
-  Stream
-  Utility Line
-  WMA Road
-  Dirt Road
-  Paved Road
-  Dove Field
-  WMA Boundary



Revised 2011

For More Information
Contact: (770) 535-5700