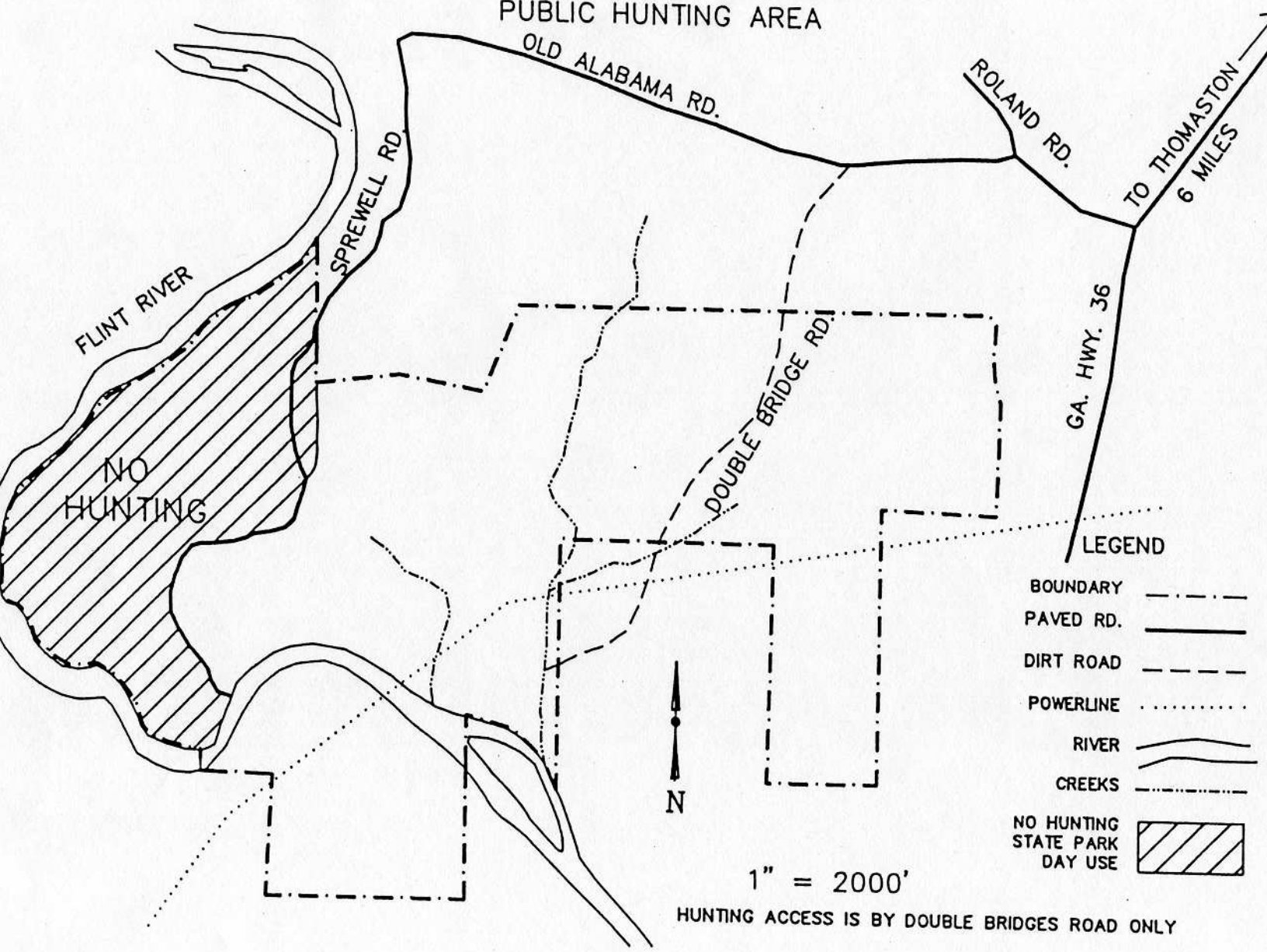


SPREWELL BLUFF







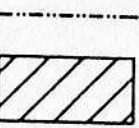
PUBLIC HUNTING AREA



TO THOMASTON
6 MILES

GA. HWY. 36

LEGEND

- BOUNDARY 
- PAVED RD. 
- DIRT ROAD 
- POWERLINE 
- RIVER 
- CREEKS 
- NO HUNTING STATE PARK DAY USE 

1" = 2000'

HUNTING ACCESS IS BY DOUBLE BRIDGES ROAD ONLY