

# RIVER BEND WILDLIFE MANAGEMENT AREA (SOUTH TRACT)







Laurens County (1,719 Acres)

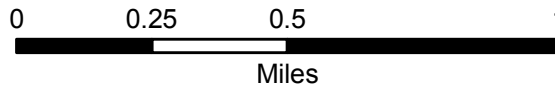
Raymond Wilkes Rd.

GA HWY 199

Leroy Wood Rd.

Oconee River

-  Stream
-  Foot Travel Only
-  Dirt Road
-  GA HWY 199
-  Water Body
-  WMA Boundary South Tract



**For More Information  
Contact: (229) 426-5267**

Revised 2011