

# RIVER CREEK WILDLIFE MANAGEMENT AREA

Thomas County (2,600 Acres)


To Thomasville  
4 Miles

US HWY 84














Ochlockonee River

 **GEORGIA**  
DEPARTMENT OF NATURAL RESOURCES  
WILDLIFE RESOURCES DIVISION

Revised 2011

  
For More Information  
Contact (229) 430-4254

0 0.25 0.5 1  
Miles

	Campground
	Check Station
	Information Kiosk
	Parking Area
	Waterfowl Impoundment
	Railroad
	Foot Travel Only
	Paved Road
	WMA Road
	Pond
	Dove Field
	Wildlife Opening
	WMA Boundary