






# LAKE WALTER F. GEORGE WILDLIFE MANAGEMENT AREA RIVER BLUFF TRACT

Clay County (207 Acres)

-  Boat Ramp
-  Utility Line
-  Stream
-  Paved Road
-  WMA Boundary



Lake Walter F. George

Florence Dr



Revised 2011



For More Information  
Contact: (229) 430-4254

US HWY 82