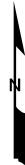






LAKE WALTER F. GEORGE WILDLIFE MANAGEMENT AREA COOL BRANCH TRACT

Clay County (175 Acres)

Lake Walter F. George



-  Boat Ramp
-  Parking Area
-  Paved Road
-  WMA Boundary

CO RD 83 (Cool Branch Rd)



Revised 2011

For More Information
Contact: (229) 430-4254

