





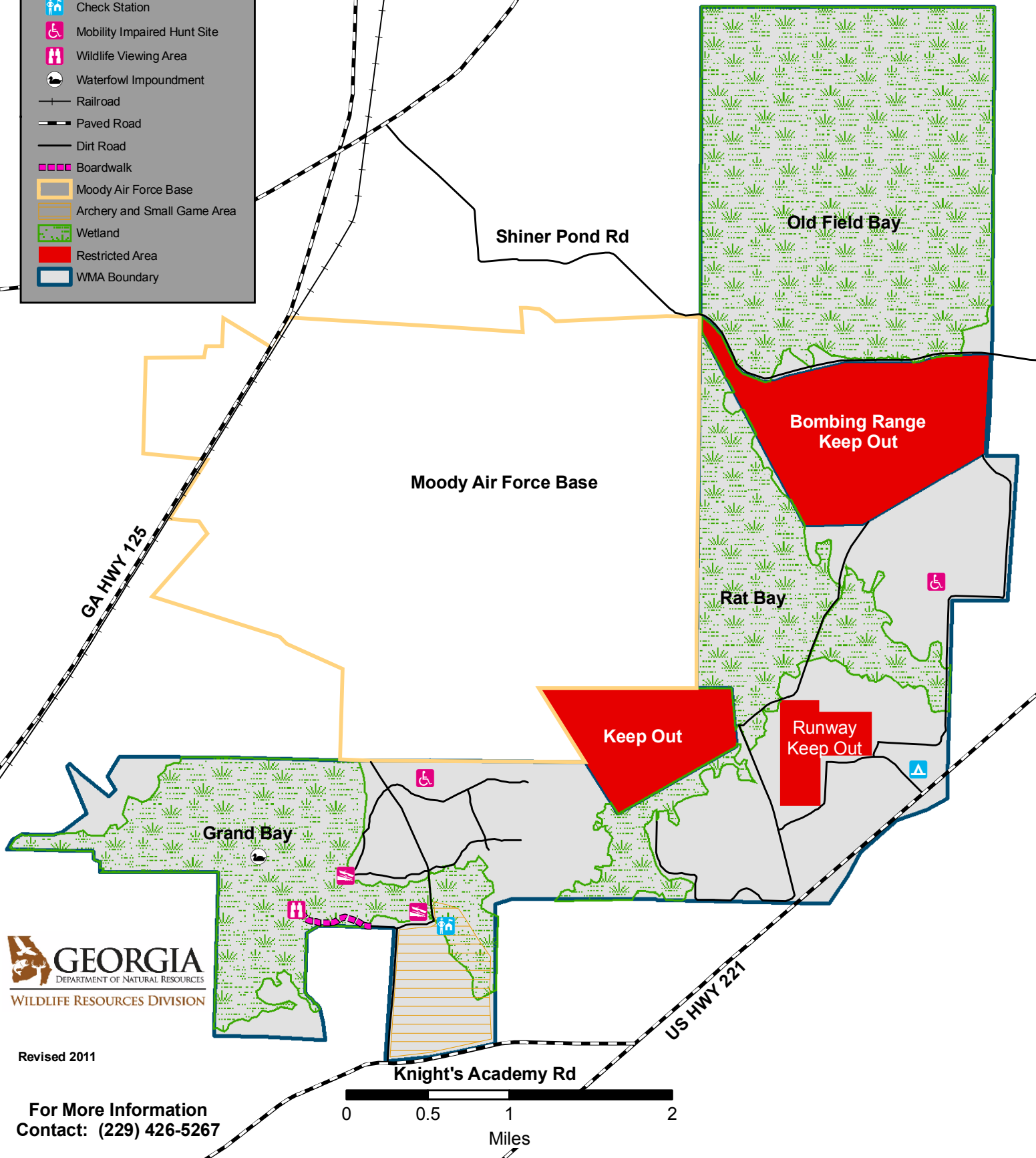


GRAND BAY WILDLIFE MANAGEMENT AREA

Lowndes and Lanier Counties (8,700 Acres)

-  Boat Ramp
-  Campground
-  Check Station
-  Mobility Impaired Hunt Site
-  Wildlife Viewing Area
-  Waterfowl Impoundment
-  Railroad
-  Paved Road
-  Dirt Road
-  Boardwalk
-  Moody Air Force Base
-  Archery and Small Game Area
-  Wetland
-  Restricted Area
-  WMA Boundary



 **GEORGIA**
DEPARTMENT OF NATURAL RESOURCES
WILDLIFE RESOURCES DIVISION

Revised 2011

For More Information
Contact: (229) 426-5267

