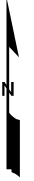


FLINT RIVER WILDLIFE MANAGEMENT AREA

Dooly County (2,300 Acres)












To Montezuma
25 Miles

West Rd.

River Rd.

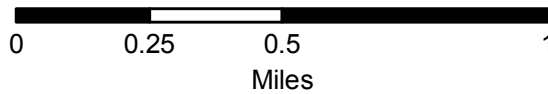
Godwin Rd.

-  Campground
-  Check Station
-  Foot Travel Only
-  WMA Road
-  Dirt Road
-  Paved Road
-  Dove Field
-  Wildlife Opening
-  WMA Boundary

Flint River



For More Information
Contact (229) 430-4254



Revised 2011