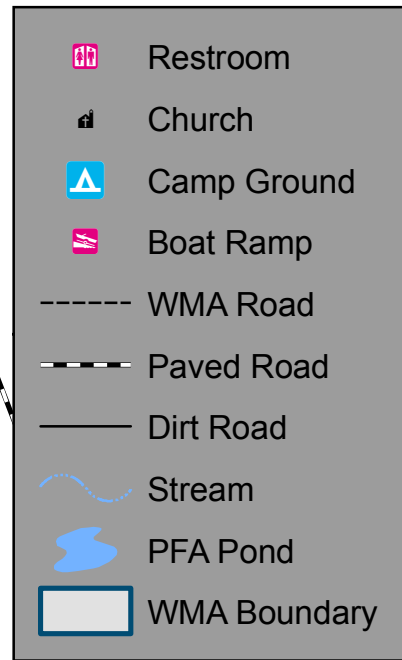












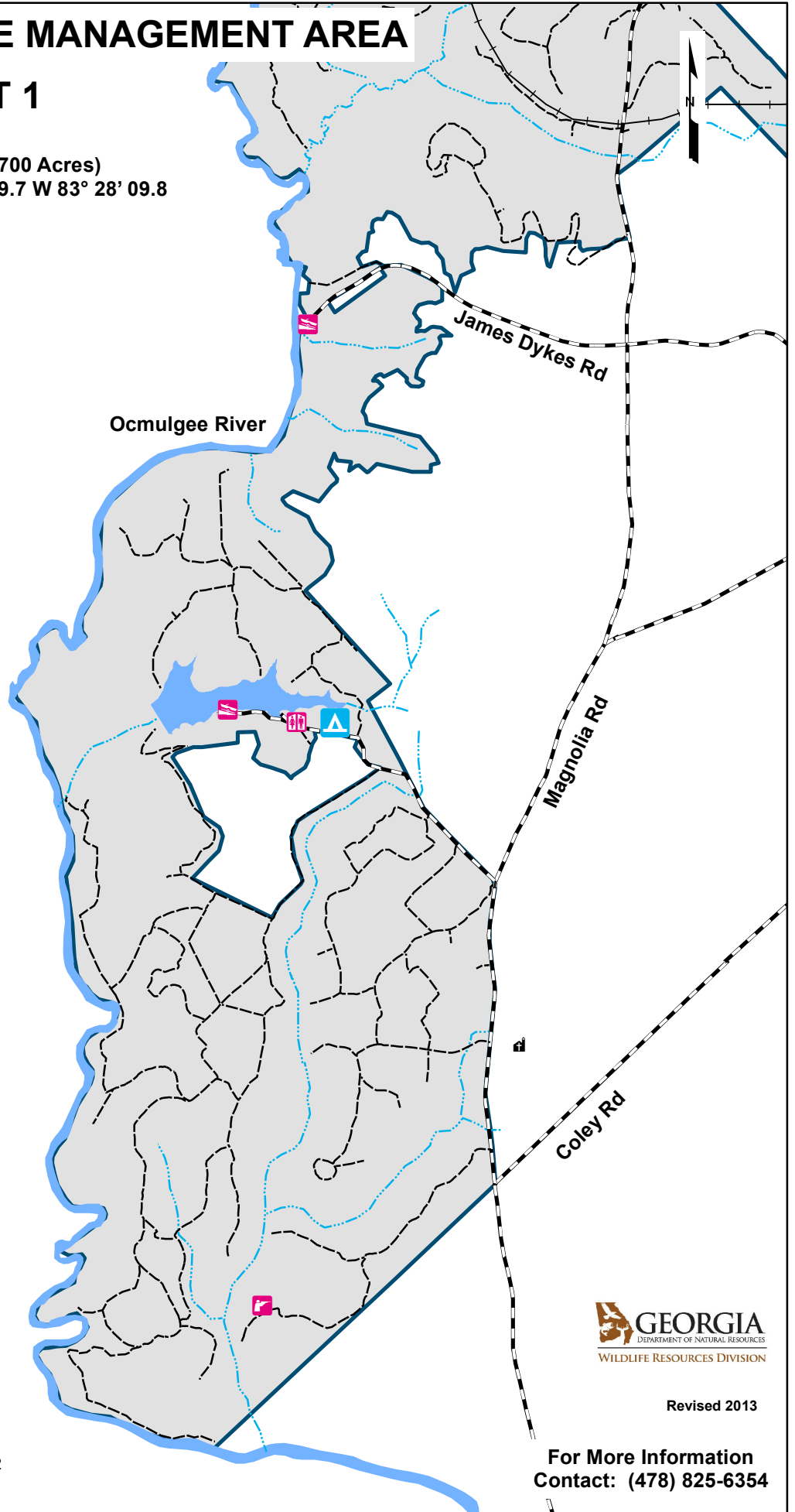
OCMULGEE WILDLIFE MANAGEMENT AREA

TRACT 1

Pulaski County (5,700 Acres)
Check Station N 32° 27' 09.7" W 83° 28' 09.8"



-  Restroom
-  Church
-  Camp Ground
-  Boat Ramp
-  WMA Road
-  Paved Road
-  Dirt Road
-  Stream
-  PFA Pond
-  WMA Boundary



US HWY 129/GA HWY 247



Revised 2013

For More Information
Contact: (478) 825-6354