







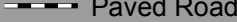


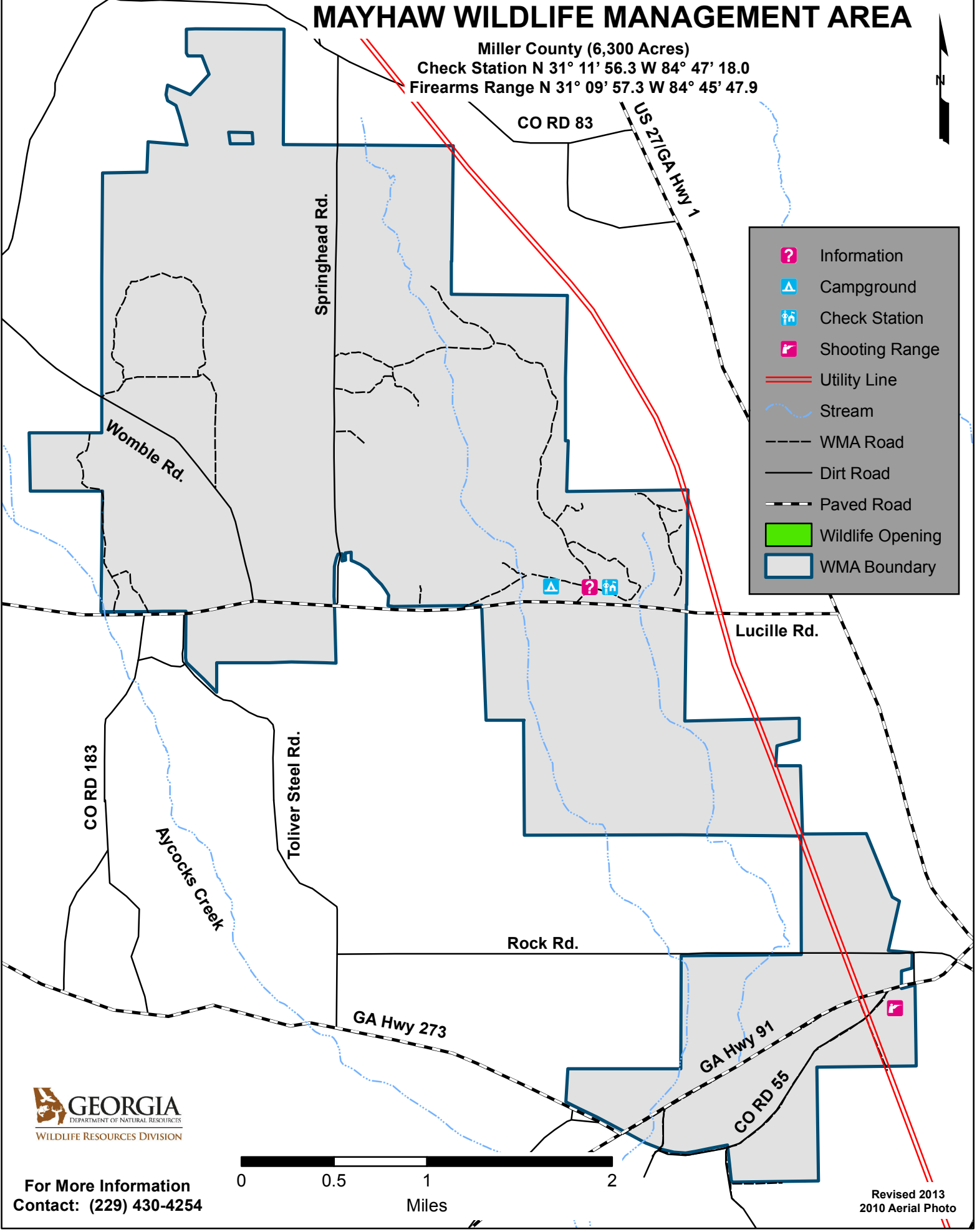


MAYHAW WILDLIFE MANAGEMENT AREA

Miller County (6,300 Acres)
Check Station N 31° 11' 56.3 W 84° 47' 18.0
Firearms Range N 31° 09' 57.3 W 84° 45' 47.9



-  Information
-  Campground
-  Check Station
-  Shooting Range
-  Utility Line
-  Stream
-  WMA Road
-  Dirt Road
-  Paved Road
-  Wildlife Opening
-  WMA Boundary



For More Information
Contact: (229) 430-4254



Revised 2013
2010 Aerial Photo