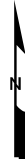






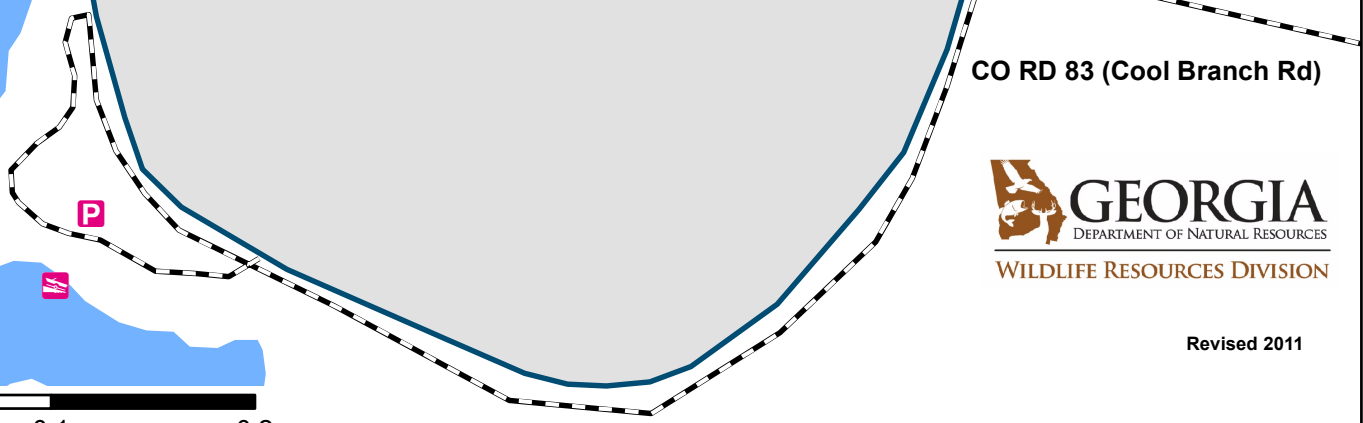
# LAKE WALTER F. GEORGE WILDLIFE MANAGEMENT AREA COOL BRANCH TRACT

Clay County (175 Acres)  
Corps Office N 31° 38' 6.1 W 85° 02' 39.1



Lake Walter F. George

-  Boat Ramp
-  Parking Area
-  Paved Road
-  WMA Boundary



CO RD 83 (Cool Branch Rd)



Revised 2011

For More Information  
Contact: (229) 430-4254

