

SILVER LAKE WILDLIFE MANAGEMENT AREA

Decatur County (9,200 Acres)
Sign-In Kiosk N 30° 49' 16.6 W 84° 45' 32.4




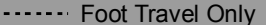






Silver Lake Rd

Stubbs Rd

Rubber Rd

Ten Mile Still Rd

Lake Seminole

-  Boat Ramp
-  Check Station
-  Information Kiosk
-  Foot Travel Only
-  WMA Road
-  Dirt Road
-  Paved Road
-  Wildlife Opening
-  Pond/Lake
-  WMA Boundary



Revised 2011

For More Information
Contact: (229) 430-4254

