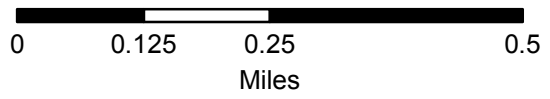
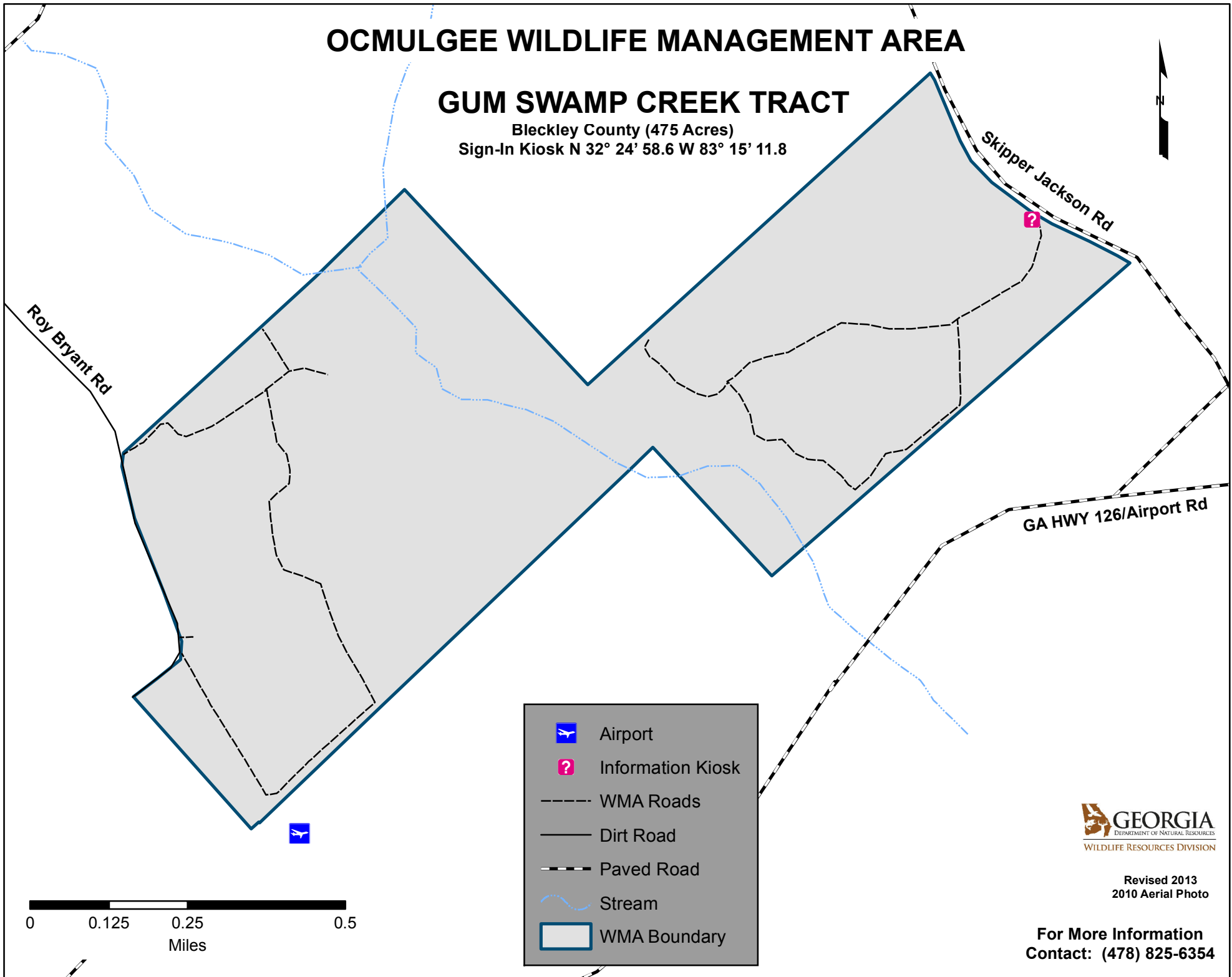
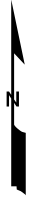









OCMULGEE WILDLIFE MANAGEMENT AREA

GUM SWAMP CREEK TRACT

Bleckley County (475 Acres)
Sign-In Kiosk N 32° 24' 58.6 W 83° 15' 11.8



-  Airport
-  Information Kiosk
-  WMA Roads
-  Dirt Road
-  Paved Road
-  Stream
-  WMA Boundary



Revised 2013
2010 Aerial Photo

For More Information
Contact: (478) 825-6354