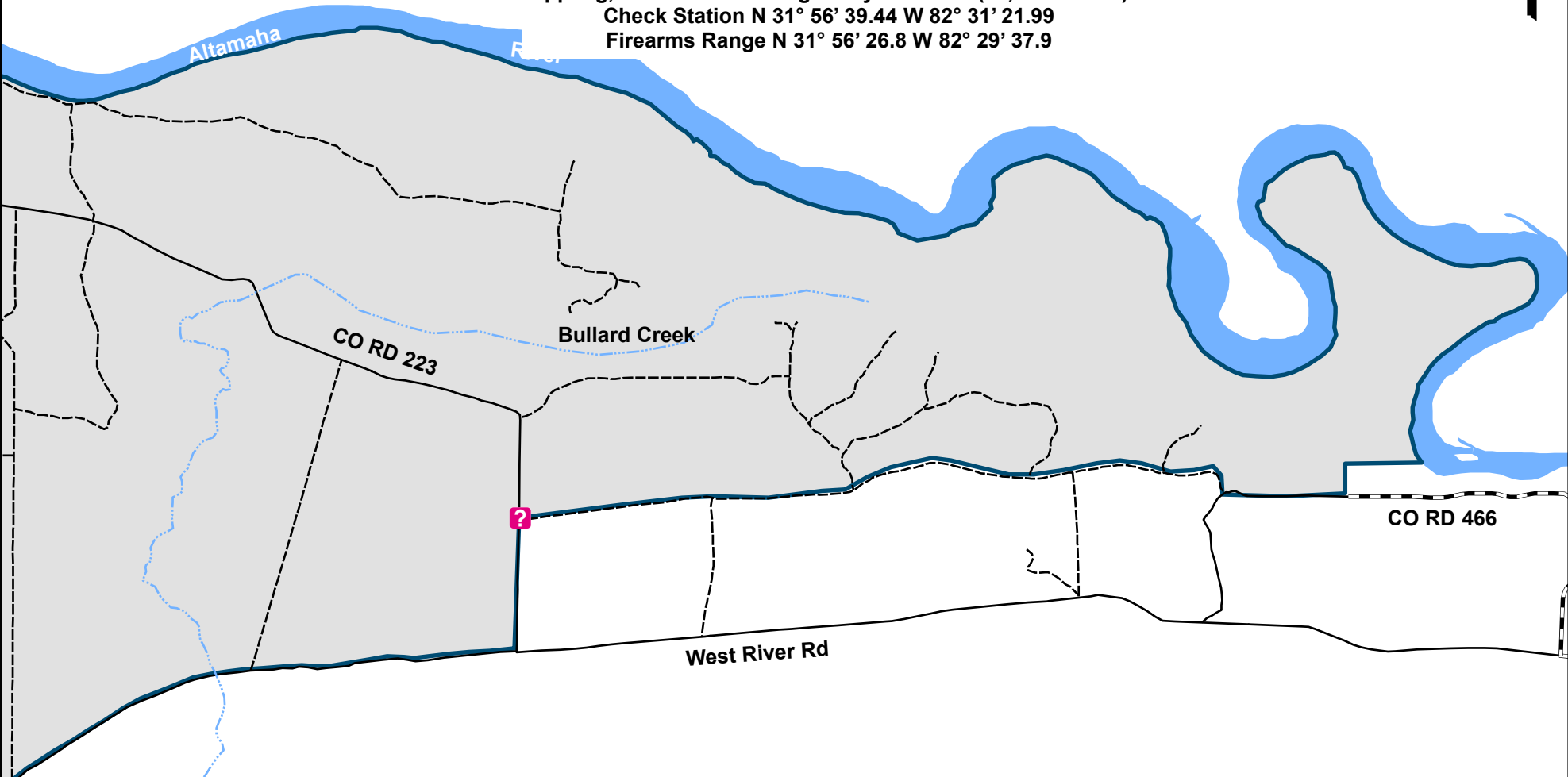
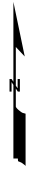
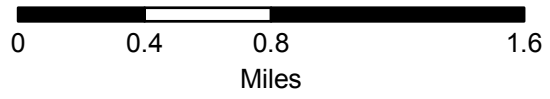


BULLARD CREEK WILDLIFE MANAGEMENT AREA (EAST SIDE)

Appling, Jeff Davis & Montgomery Counties (13,155 Acres)
Check Station N 31° 56' 39.44 W 82° 31' 21.99
Firearms Range N 31° 56' 26.8 W 82° 29' 37.9



- Information Kiosks
- Stream
- WMA Road
- Dirt Road
- Paved Road
- Utility Line Border
- WMA Boundary



For More Information
Contact (229) 426-5267

Revised 2010